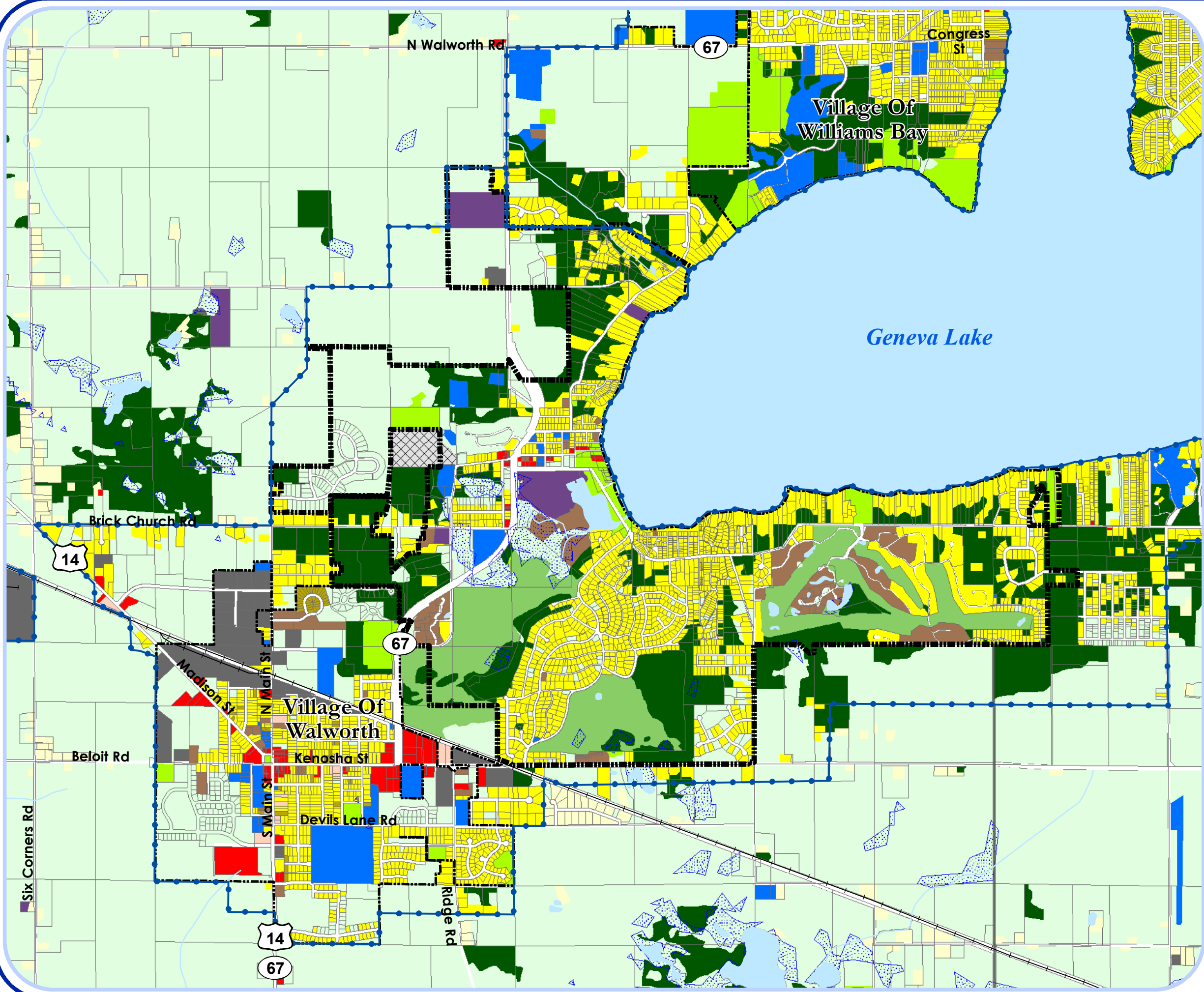
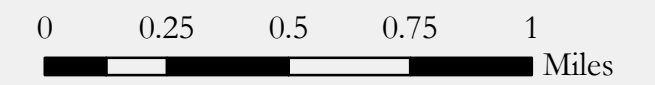


Fontana Comprehensive Plan



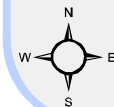
- Village of Fontana
- Other Cities & Villages
- Town Boundary
- Urban Service Boundary
- Road/Rail Right of Way
- Railroad

- Existing Land Use Categories**
- Agricultural/Vacant
  - Single-Family Residential (Septic)
  - Single-Family Residential (Sewered)
  - Two-Family/Townhouse Residential
  - Mixed Residential
  - Neighborhood Commercial
  - General Commercial
  - General Industrial
  - Community Facility
  - Special Use
  - Public Park & Recreation
  - Private Park & Recreation
  - Woodland & Open Space
  - Wetland
  - Mineral Extraction
  - Surface Water



Source: Walworth County LIO, V&A

August 20, 2009



**VANDEWALLE & ASSOCIATES INC.**  
Shaping places, shaping change