SOUTH LAKE SHORE DRIVE RECONSTRUCTION

VILLAGE OF FONTANA-ON-GENEVA LAKE
WALWORTH COUNTY, WISCONSIN

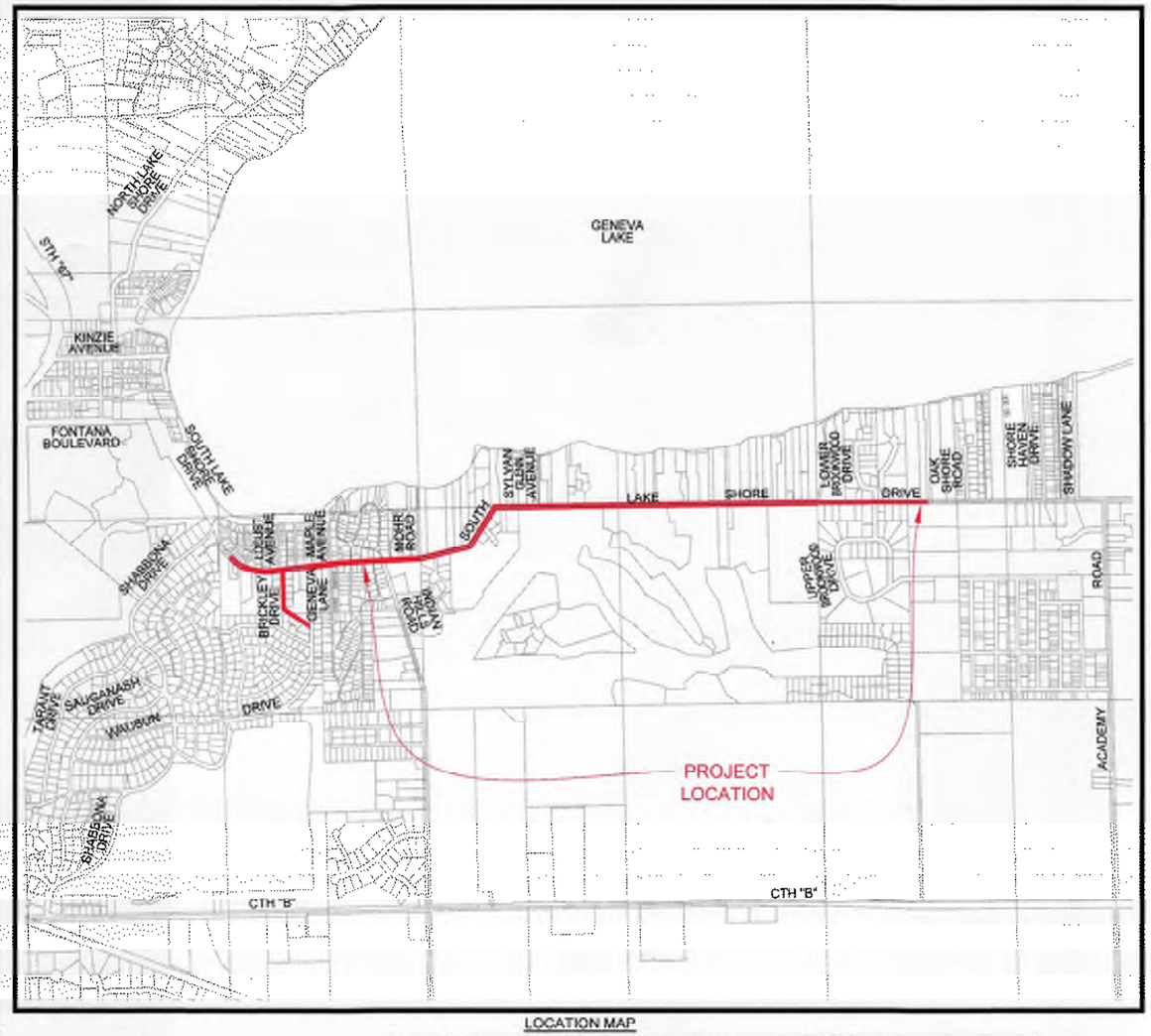

LOCATION MAP

TOWN	RANGE	SECTION (s)
1N	16E/17E	13 NW, 13 NE, 13 SW, 13 SE, & 14 SE/18 NW & 18 SW

ORIGINAL PLAN SET IS IN COLOR

COPYRIGHT © 2019 RUEKERT & MIELKE, INC.

LEGEND - CIVIL ENGINEERING DRAWINGS

- GENERIC MANHOLE
- GENERIC VENT
- SEWER MANHOLE
- CLEAN OUT
- SEPTIC SEPTIC SYSTEM
- SEPC SEPTIC TANK COVER
- SEPV SEPTIC VENT
- MWEL MONITORING WELL
- WATER VALVE
- HYDRANT
- YARD HYDRANT
- WATER VALVE MANHOLE
- WATER CURB STOP
- WELL
- SPRINKLER HEAD
- STORM CATCH BASIN
- STORM INLET
- GAS MANHOLE
- GAS VALVE
- GAS METER
- GAS VENT
- GVT GAS VALVE TEST
- GAS CURB STOP
- ELECTRIC BOX
- ELECTRIC MANHOLE
- ELECTRIC METER
- TELEPHONE BOX
- TELEPHONE MANHOLE
- CABLE BOX
- UTILITY POLE
- GUY GUY WIRE
- LIGHT POLE
- YARD LIGHT
- TRAFFIC SIGNAL
- PULL BOX
- 7" SAN SWR SANITARY SEWER
- 1" WM WATER MAIN
- 7" STO SWR STORM SEWER
- G UNDERGROUND GAS MAIN
- E UNDERGROUND ELECTRIC
- T UNDERGROUND TELEPHONE
- FO UNDERGROUND FIBER OPTIC
- C UNDERGROUND TV CABLE
- EDGE OF PAVEMENT
- EDGE OF GRAVEL SHOULDER
- EDGE OF CONCRETE
- DITCH
- TOE OF SLOPE
- TOP OF BANK
- X FENCE
- GUARD RAIL
- CULVERT (SIZE & TYPE NOTED)
- RAILROAD TRACKS
- EDGE OF TREES & BRUSH
- FP FLAG POLE
- MB MAIL BOX
- POST
- DP DELINEATOR POST
- MP MARKER POST
- SIGN
- PILE PILING
- A/C AIR CONDITIONER
- RAILROAD SIGNAL FLASHER
- RRSB RAILROAD SIGNAL BOX
- RR RAILROAD SPIKE
- STUMP
- DECIDUOUS TREE
- DECIDUOUS MULTIPLE TRUNK TREE
- CONIFEROUS MULTIPLE TRUNK TREE
- CONIFEROUS TREE
- CP CONTROL POINT
- IRON PIPE
- IRON ROD
- SECTION CORNER
- MONUMENT
- TEST BORING
- PK PK NAIL
- DECORATIVE ROCK
- REVISION LABEL
- WETLANDS
- WE 000.00 WATER ELEVATION
- PROPOSED SILT FENCE
- PROPOSED SANITARY SEWER (PLAN VIEW)
- PROPOSED STORM SEWER (PLAN VIEW)
- PROPOSED WATER MAIN
- PROPOSED SLOPE INTERCEPT
- PROPOSED DETECTABLE WARNING FIELD
- PROPOSED SANITARY MANHOLE
- PROPOSED SANITARY RISER
- PROPOSED WATER VALVE
- PROPOSED HYDRANT
- PROPOSED YARD HYDRANT
- PROPOSED WATER VALVE MANHOLE
- PROPOSED WATER MAIN REDUCER
- PROPOSED WATER MAIN OFFSET
- PROPOSED WATER MAIN PLUG
- PROPOSED WATER MAIN PLUG WIAIR RELEASE
- PROPOSED WATER MAIN CROSS
- PROPOSED WATER MAIN TEE
- PROPOSED WATER MAIN BEND (ANGLE NOTED)
- PROPOSED LOCATOR BOX
- PROPOSED STORM INLET/CATCH BASIN
- PROPOSED STORM MANHOLE
- PROPOSED DITCH CHECK
- PROPOSED INLET PROTECTION TYPE A
- PROPOSED INLET PROTECTION TYPE B
- PROPOSED INLET PROTECTION TYPE C
- PROPOSED INLET PROTECTION TYPE D

WISCONSIN TERRENCE R. TAVERA E32991 NEW BERLIN, WI PROFESSIONAL ENGINEER
1/27/20

CHECKED BY: RAE

Ruekert • Mielke
Waukesha • Kenosha • Madison
Global Water Center • Fox Valley
www.ruekertmielke.com

BID SET

PROJECT NUMBER: 8119-10020.200

www.ruekertmielke.com

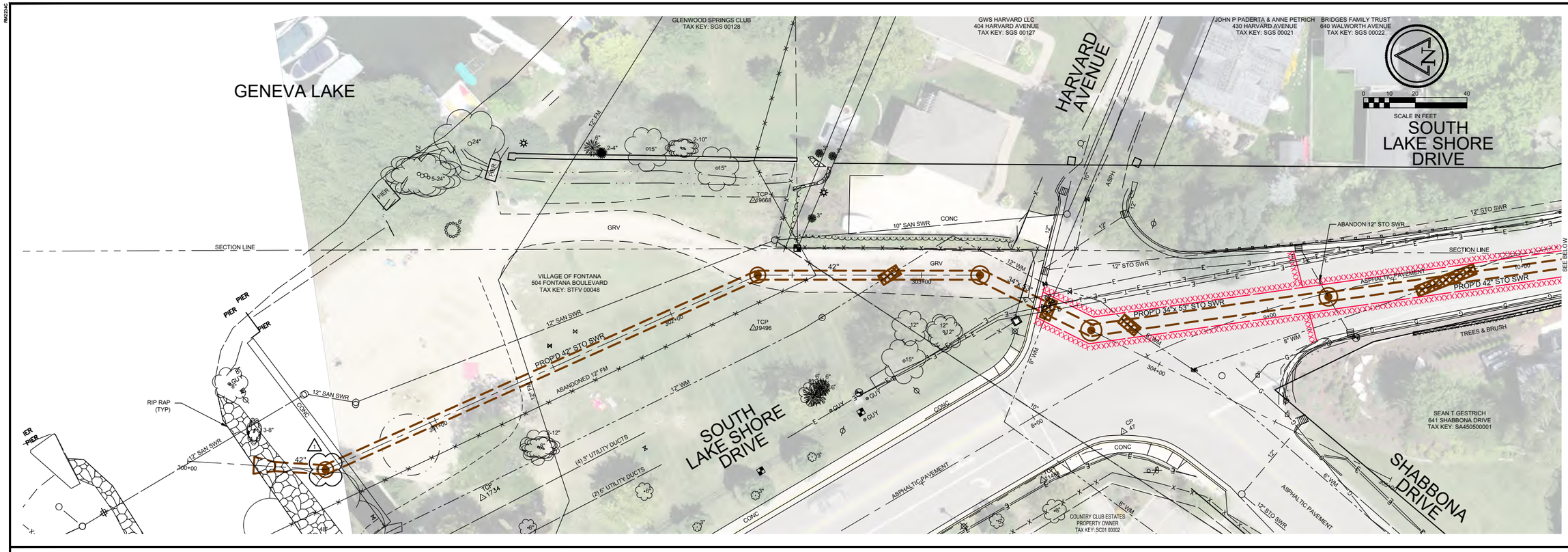

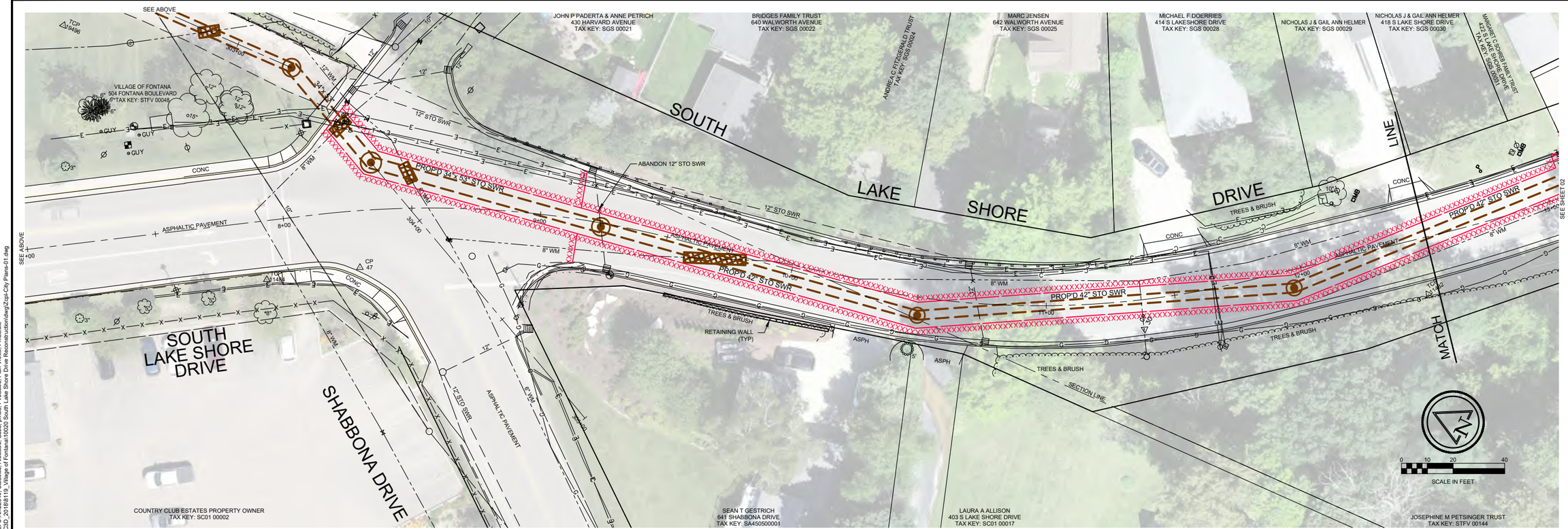

7		
6		
5		
4		
3		
2		
1		
REVISION		
TOWN:	RANGE:	SECTION(s):

Ruekert•Mielke
Waukesha • Kenosha • Madison
Global Water Center • Fox Valley
www.ruekertmielke.com

SOUTH LAKE SHORE DRIVE RECONSTRUCTION

SOUTH LAKE SHORE DRIVE RECONSTRUCTION PLANS

VILLAGE OF FONTANA-ON-GENEVA LAKE
WALWORTH COUNTY, WISCONSIN

© COPYRIGHT 2020
RUEKERT & MIELKE INC.

DESIGNED BY: TRT
DRAFTED BY: AK2
CHECKED BY:
DATE: FEBRUARY 2020
FILE NO.
8119-10020.200

SHEET NO.
01

www.ruekertmielke.com

Feb 27, 2020 1:24pm, PLOTTED BY: AKlueger, SAVED BY: AKlueger
NAD83 2011, 2020-15, Plot Scale: 1:1, Plot Style: Plot Scale.ctb, Layout: 01 RM SQUARE, Full Color-Print;
XREFS: ltyn2234c; Lbasisl2; Albasisl2; Cdbs_pmbs; Pcbasisl2; Plan Views; Pmbs#fb;
G:\C3D_2018\8119_Village of Fontana\10020 South Lake Shore Drive Reconstruction\dwg\Zcpt-City Plans-01.dwg

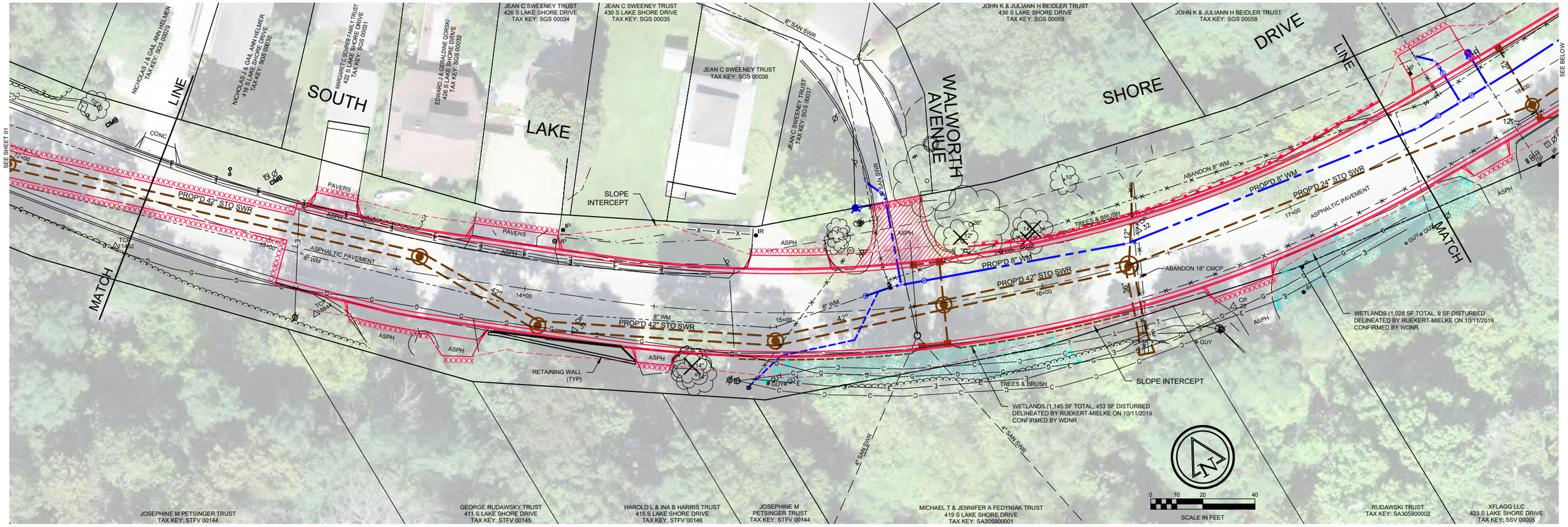

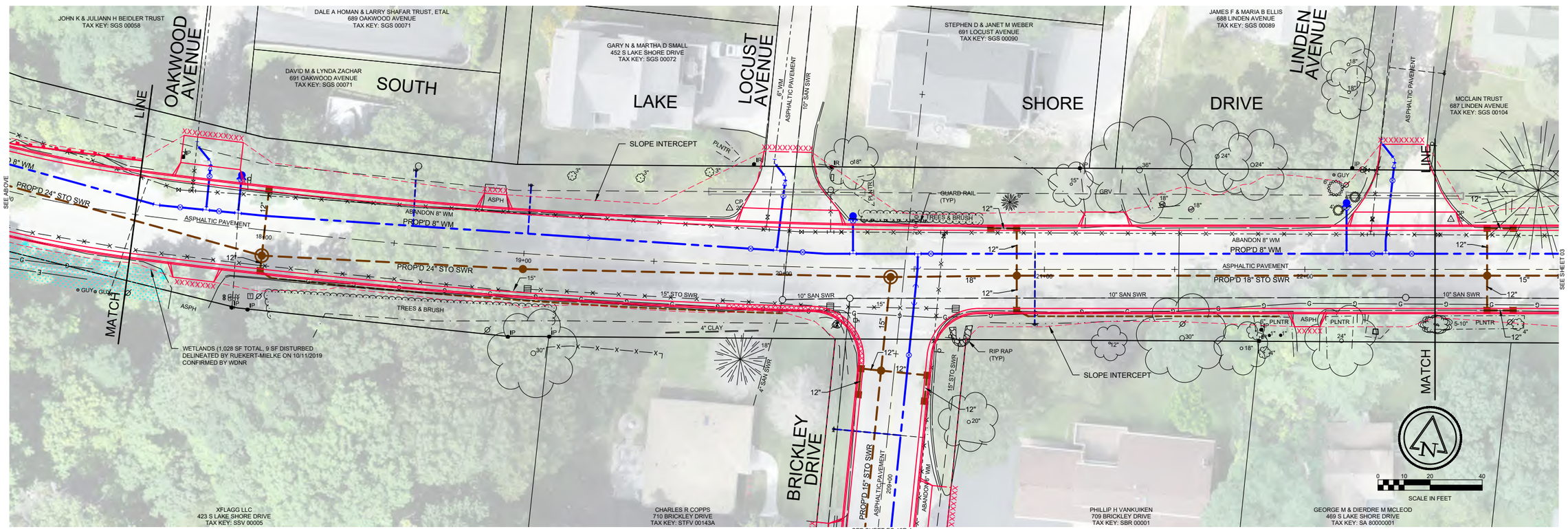

TOWN:	RANGE:
SECTION(s):	

REVISIONS: 1 2 3 4 5 6 7

Ruekert•Mielke
Waukesha • Kenosha • Madison
Global Water Center • Fox Valley
www.ruekertmielke.com

SOUTH LAKE SHORE DRIVE RECONSTRUCTION

SOUTH LAKE SHORE DRIVE RECONSTRUCTION PLANS

VILLAGE OF FONTANA-ON-GENEVA LAKE
WALWORTH COUNTY, WISCONSIN

© COPYRIGHT 2020
RUEKERT & MIELKE INC.

DESIGNED BY: TRT
DRAFTED BY: AK2
CHECKED BY:
DATE: FEBRUARY 2020
FILE NO.
8119-10020.200

SHEET NO.
02

www.ruekertmielke.com

Feb 27, 2020 1:31pm, PLOTTED BY: AKlueger, SAVED BY: AKlueger
WARNING: 3D Solids: Slice=1, Sphere=1, Cone=1, Cylinder=1, Torus=1, Pyramid=1, Wedge=1, Revolve=1
XREFS: Rpv2234c, Lbasalt, Albasalt, Cdbs_pmba, Pubasalt, Plan Views, Pmbaffds
G:\C3D_2018\8119_Village of Fontana\10020 South Lake Shore Drive Reconstruction\dwg\Zcpt-City Plans-02.dwg

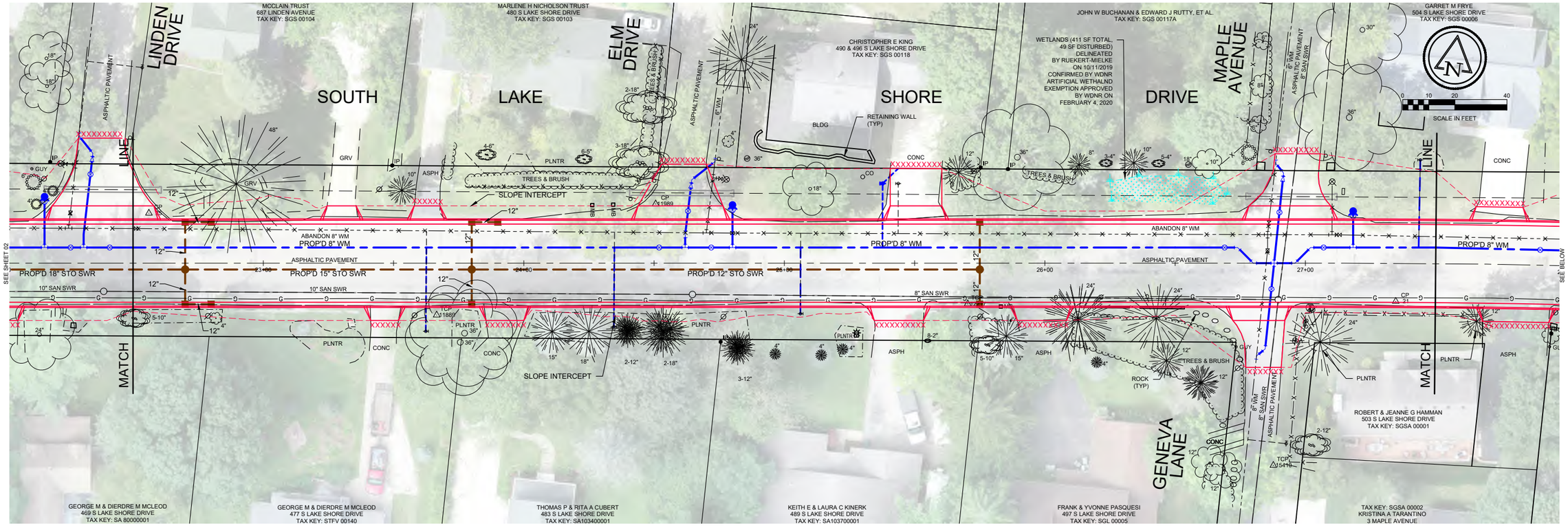

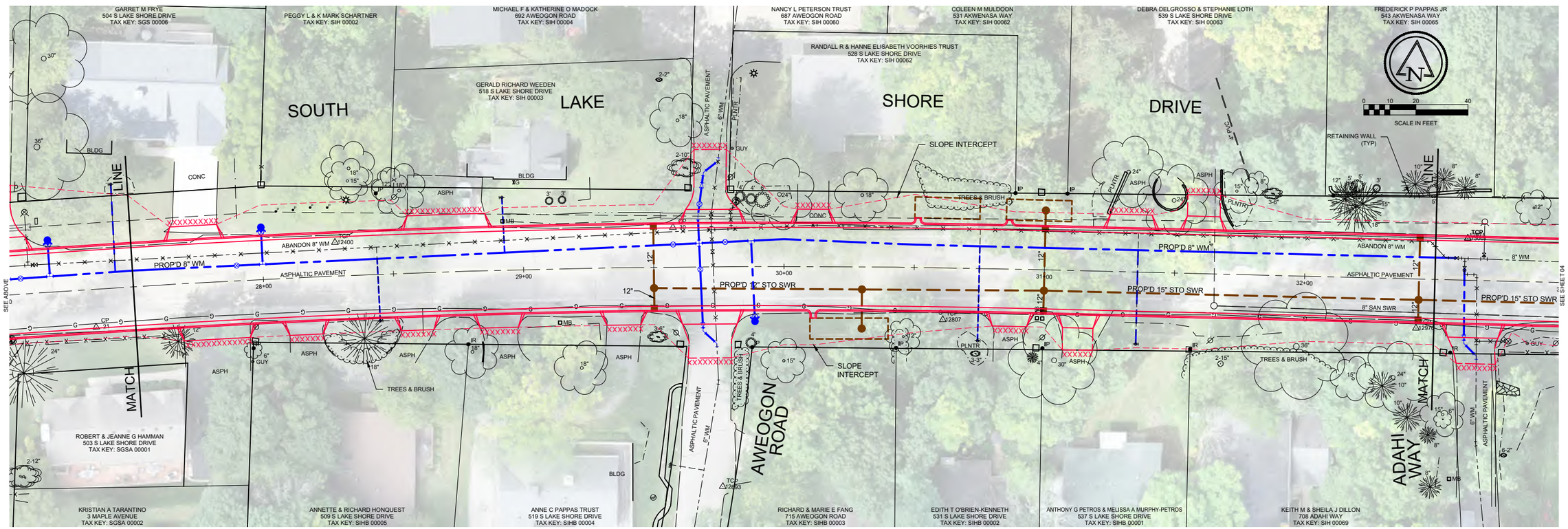

TOWN:	RANGE:
SECTION(s):	

REVISIONS: 1 2 3 4 5 6 7

Ruekert•Mielke
Waukesha • Kenosha • Madison
Global Water Center • Fox Valley
www.ruekertmielke.com

SOUTH LAKE SHORE DRIVE RECONSTRUCTION

SOUTH LAKE SHORE DRIVE RECONSTRUCTION PLANS

VILLAGE OF FONTANA-ON-GENEVA LAKE
WALWORTH COUNTY, WISCONSIN

© COPYRIGHT 2020
RUEKERT & MIELKE INC.

DESIGNED BY: TRT
DRAFTED BY: AK2
CHECKED BY:
DATE: FEBRUARY 2020
FILE NO. 8119-10020.200

SHEET NO. 03

www.ruekertmielke.com

Feb 27, 2020 1:39pm, PLOTTED BY:AKlueger, SAVED BY:AKlueger
WARNING: Plotted Scale: 1:1 Plotted Size: 36.00 x 24.00 Inches, Plotted Area: 1 RM SQUARE, Full Color-Print;
XREFS:fpn2234c; Ubasic4; Albasic4; Cdbs_pmba; Pubasic4; Plan Views; Pmbaffds;
G:\C3D_2018\8119_Village of Fontana\10020 South Lake Shore Drive Reconstruction\dwg\Zcpt-City Plans-03.dwg

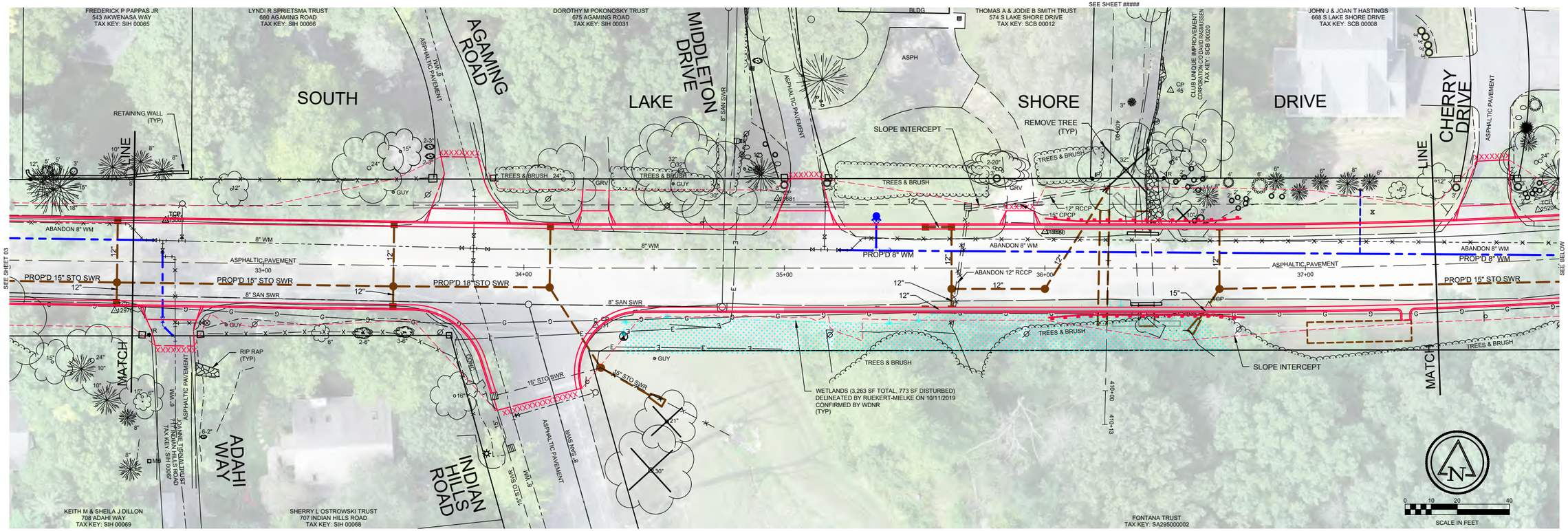

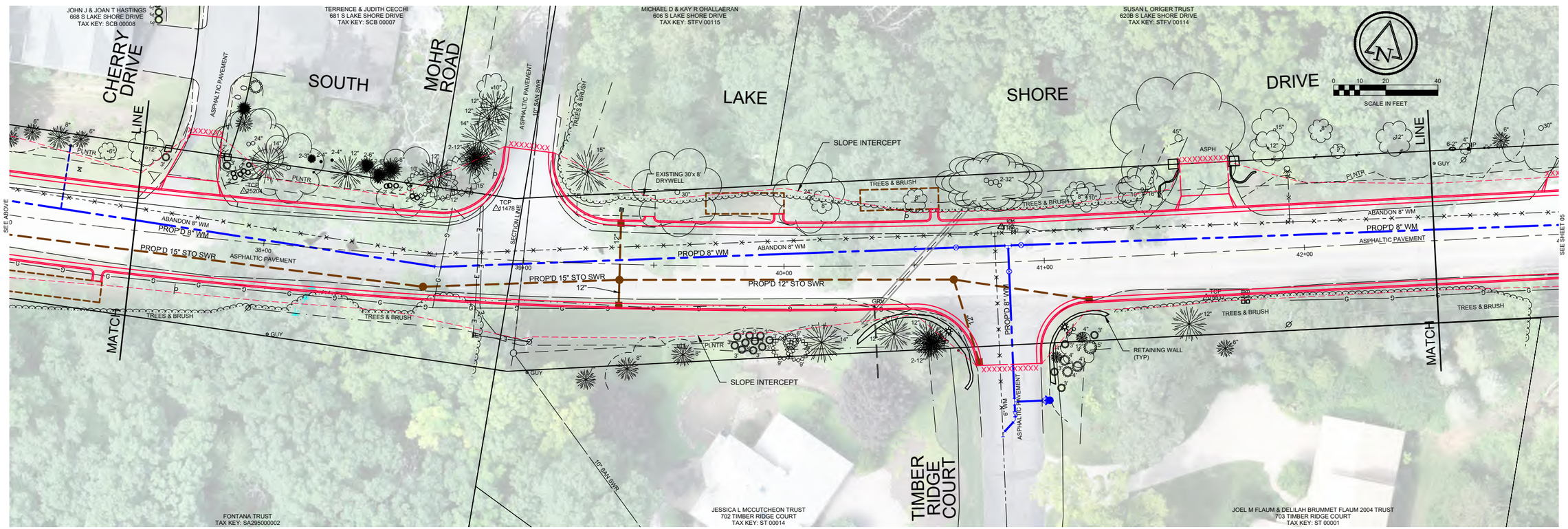

Feb 27, 2020 1:46pm, PLOTTED BY: AKlueger, SAVED BY: AKlueger
NAD83 2011, Grid, Wisconsin Lambert Conformal Conic, Transverse Mercator, RM SQUARE_Full Color-Print;
XREFS: Rpv2234c; Ubasisd; Albasisd; Cdbs_pmbs; Pubasisd; Plan Views; Pmbsdfb;
G:\C3D_2018\8119_Village of Fontana\10020 South Lake Shore Drive Reconstruction\dwg\Zcpi-City Plans-04.dwg

TOWN:	RANGE:
SECTION(s):	

REVISIONS: 1, 2, 3, 4, 5, 6, 7

Ruekert•Mielke
Waukesha • Kenosha • Madison
Global Water Center • Fox Valley
www.ruekertmielke.com

SOUTH LAKE SHORE DRIVE RECONSTRUCTION

SOUTH LAKE SHORE DRIVE RECONSTRUCTION PLANS

VILLAGE OF FONTANA-ON-GENEVA LAKE
WALWORTH COUNTY, WISCONSIN

© COPYRIGHT 2020
RUEKERT & MIELKE INC.

DESIGNED BY: TRT
DRAFTED BY: AK2
CHECKED BY:
DATE: FEBRUARY 2020
FILE NO.
8119-10020.200

SHEET NO.
04

www.ruekertmielke.com

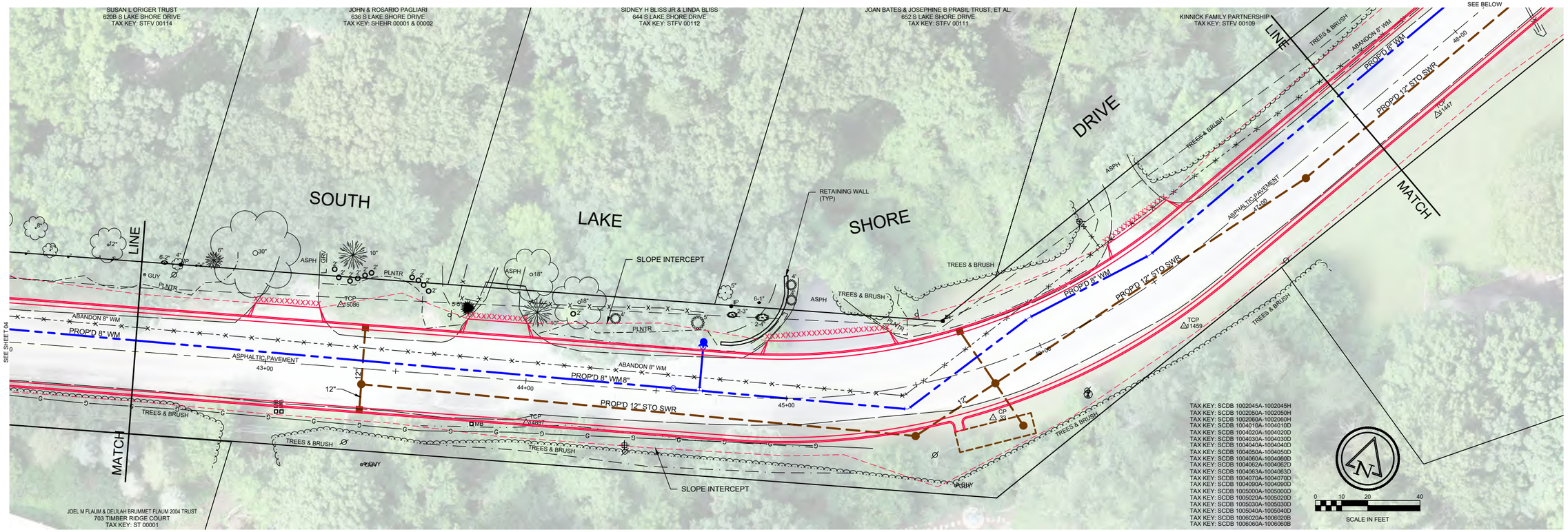

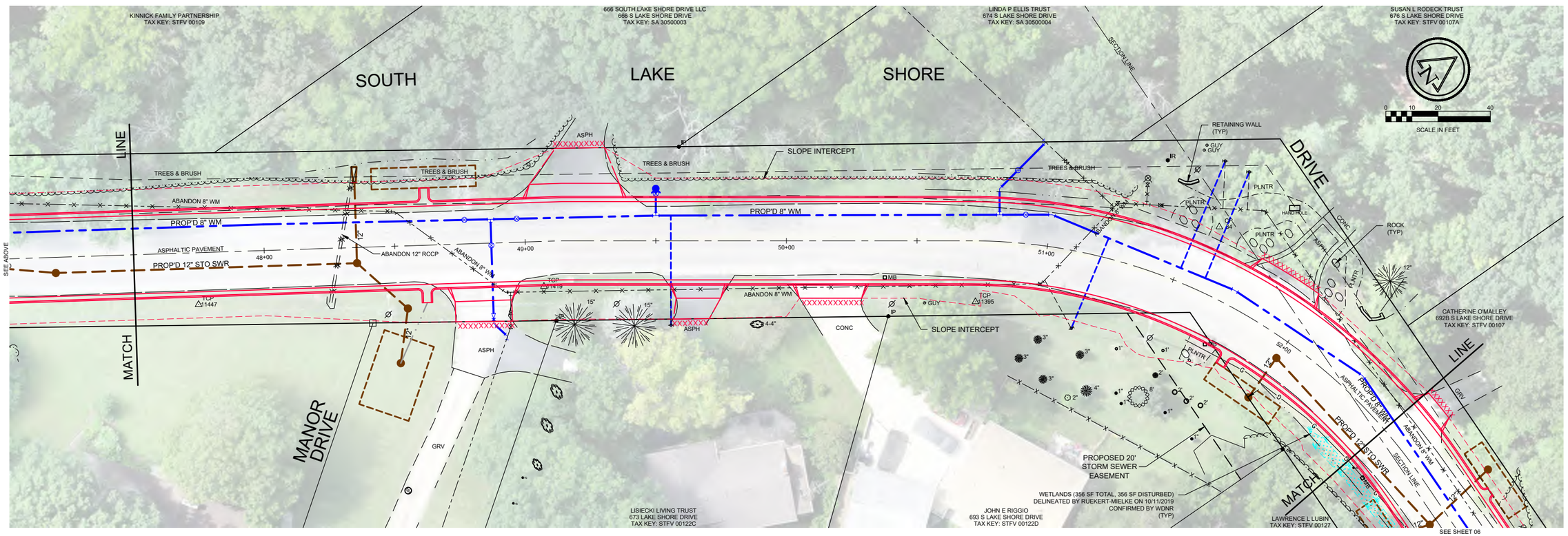

7			
6			
5			
4			
3			
2			
1			
REVISIONS	TOWN:	RANGE:	SECTION(s):

Ruekert•Mielke
Waukesha • Kenosha • Madison
Global Water Center • Fox Valley
www.ruekertmielke.com

SOUTH LAKE SHORE DRIVE RECONSTRUCTION

SOUTH LAKE SHORE DRIVE RECONSTRUCTION PLANS

VILLAGE OF FONTANA-ON-GENEVA LAKE
WALWORTH COUNTY, WISCONSIN

© COPYRIGHT 2020
RUEKERT & MIELKE INC.

DESIGNED BY: TRT
DRAFTED BY: AK2
CHECKED BY:
DATE: FEBRUARY 2020
FILE NO.
8119-10020.200

SHEET NO.
05

www.ruekertmielke.com

Feb 27, 2020 1:50pm, PLOTTED BY: AKlueger, SAVED BY: AKlueger
NAD83 2011 Stateplane Wisconsin South FIPS 4803 Feet, Transverse Mercator, 1 RH SQUARE, Full Color-Print;
XREFS: Rpv2234c; Ubasic4; Albasic4; Cdbs_pmba; Pubasic4; Plan Views; Pmbaffds;
G:\C3D_2018\8119_Village of Fontana\10020 South Lake Shore Drive Reconstruction\dwg\Zxp\-City Plans-05.dwg

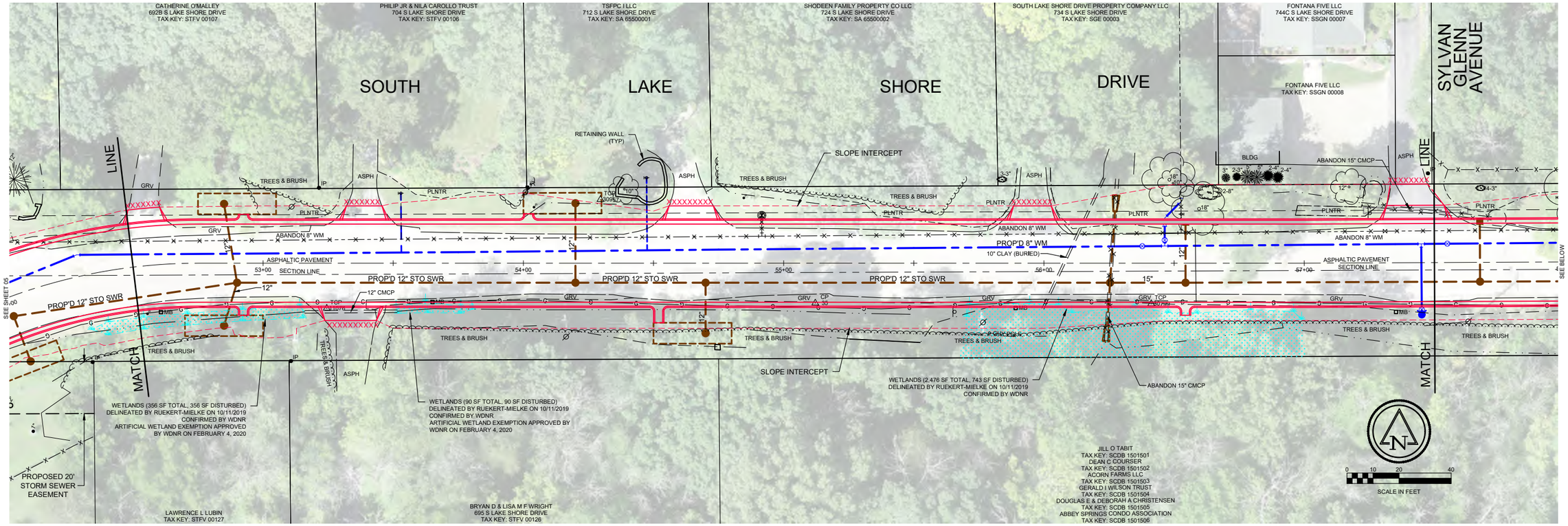

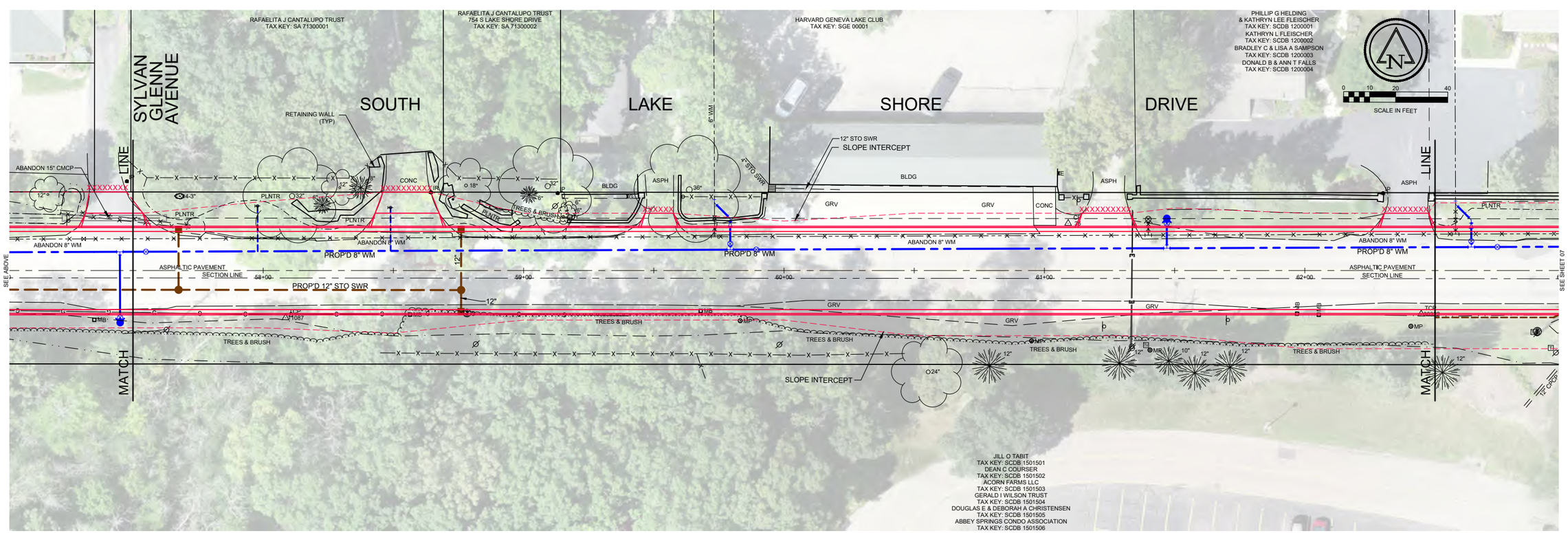

TOWN:	RANGE:	SECTION(s):

REVISIONS: 1 2 3 4 5 6 7

Ruekert•Mielke
Waukesha • Kenosha • Madison
Global Water Center • Fox Valley
www.ruekertmielke.com

SOUTH LAKE SHORE DRIVE RECONSTRUCTION

SOUTH LAKE SHORE DRIVE RECONSTRUCTION PLANS

VILLAGE OF FONTANA-ON-GENEVA LAKE
WALWORTH COUNTY, WISCONSIN

© COPYRIGHT 2020
RUEKERT & MIELKE INC.

DESIGNED BY: TRT
DRAFTED BY: AK2
CHECKED BY:
DATE: FEBRUARY 2020
FILE NO. 8119-10020.200

SHEET NO. 06

www.ruekertmielke.com

Feb 27, 2020 2:07pm, PLOTTED BY: AKlueger, SAVED BY: AKlueger
WARNING: 2D Data, Plot Full Size Drawings, Image Scale = 1, RM SQUARE, Full Color-Print;
XREFS: Rev234c; Albasiad; Cdbs_pmbs; Pcbasiad; Plan Views; Pmbaffle
G:\C3D_2018\8119_Village of Fontana\10020 South Lake Shore Drive Reconstruction\dwg\Zcpt-City Plans-06.dwg

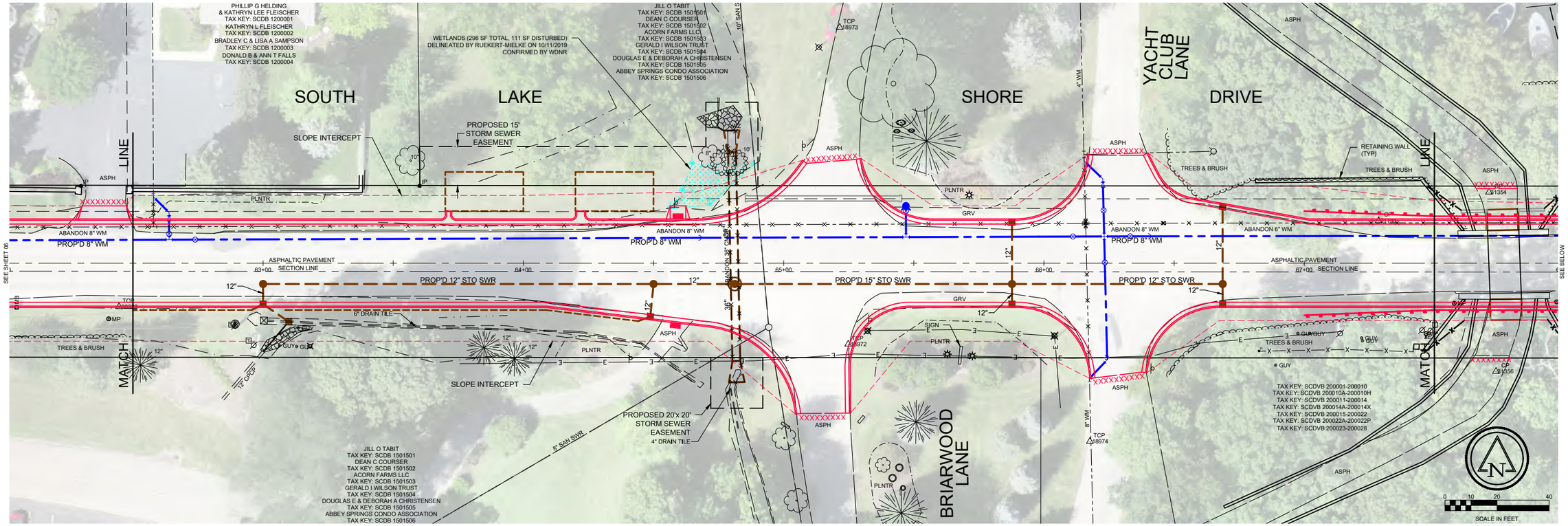

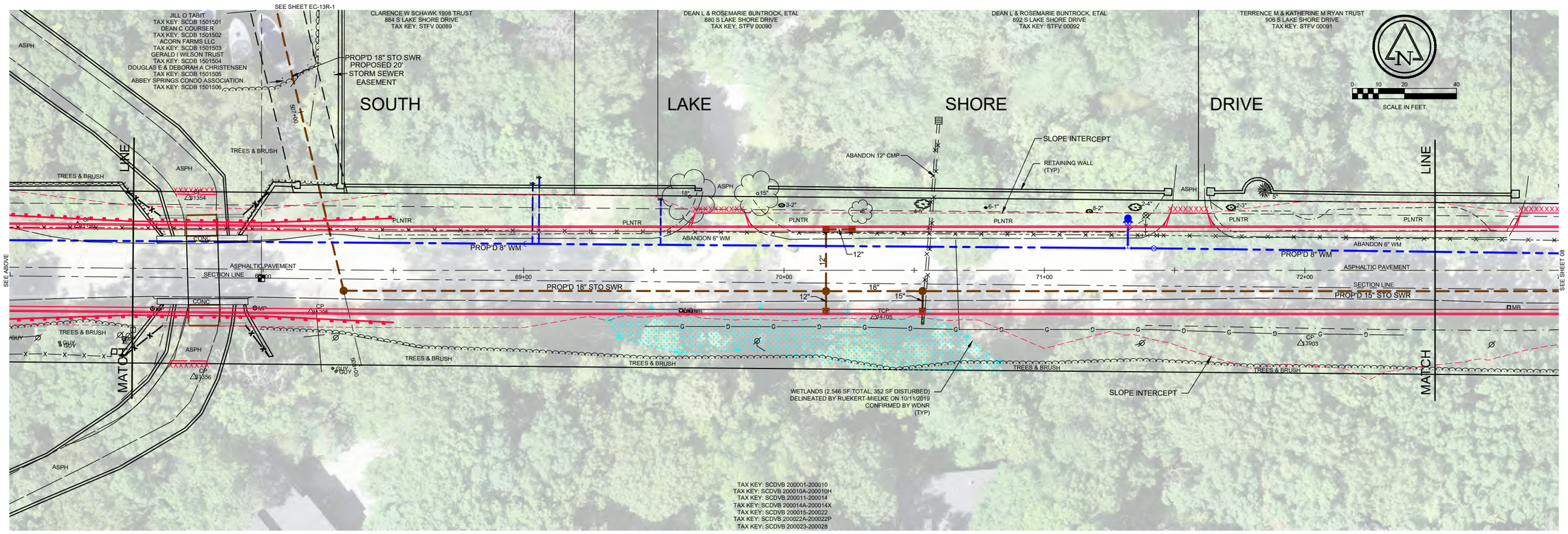

Ruekert•Mielke
Waukesha • Kenosha • Madison
Global Water Center • Fox Valley
www.ruekertmielke.com

REVISIONS	
7	
6	
5	
4	
3	
2	
1	

TOWN: RANGE: SECTION(s):

SOUTH LAKE SHORE DRIVE RECONSTRUCTION

SOUTH LAKE SHORE DRIVE RECONSTRUCTION PLANS

VILLAGE OF FONTANA-ON-GENEVA LAKE
WALWORTH COUNTY, WISCONSIN

© COPYRIGHT 2020
RUEKERT & MIELKE INC.

DESIGNED BY: TRT
DRAFTED BY: AK2
CHECKED BY:
DATE: FEBRUARY 2020
FILE NO.
8119-10020.200

SHEET NO.
07

www.ruekertmielke.com

Feb 27, 2020 2:12pm, PLOTTED BY: AKlueger, SAVED BY: AKlueger
WARE-SCHAW-PC, Plot Style: Full Size Color.ctb, Screen Display: Yes, Layout: 1 RM SQUARE_Full Color-Print;
XREFS: fprv2234c; Ubasic4; Albasic4; Cdbs_pmbs; Pubasic4; Plan Views; Pmbs/fbs
G:\C3D_2018\8119_Village of Fontana\10020 South Lake Shore Drive Reconstruction\dwg\Zcpt-City Plans-07.dwg

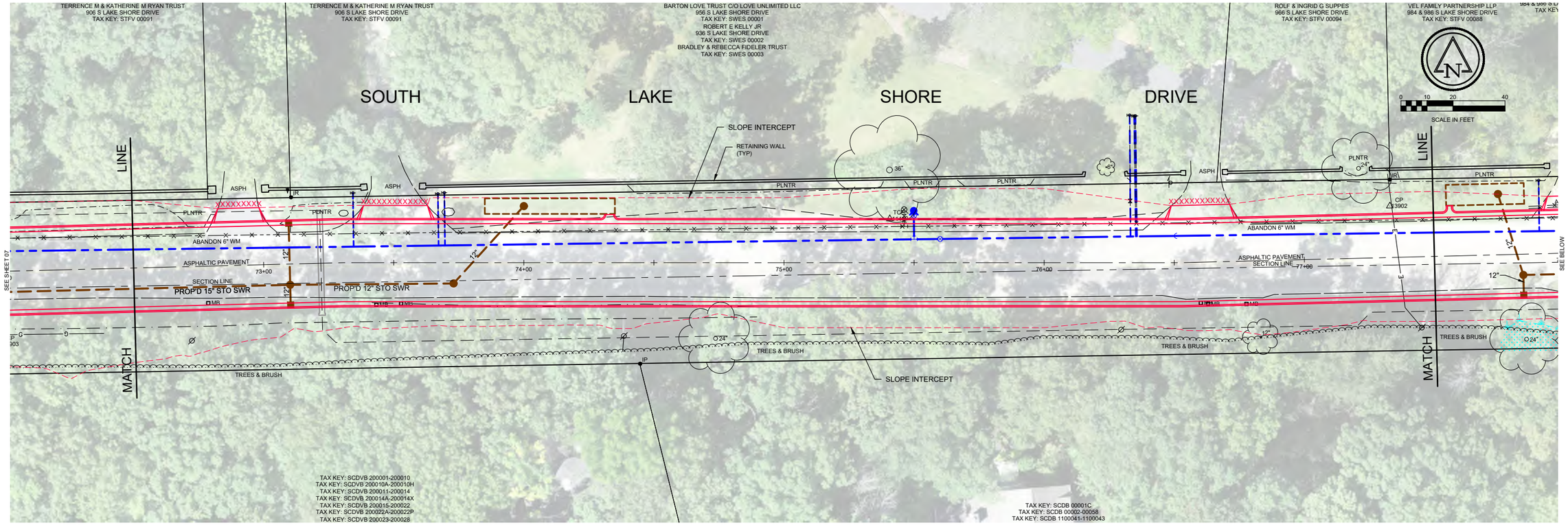

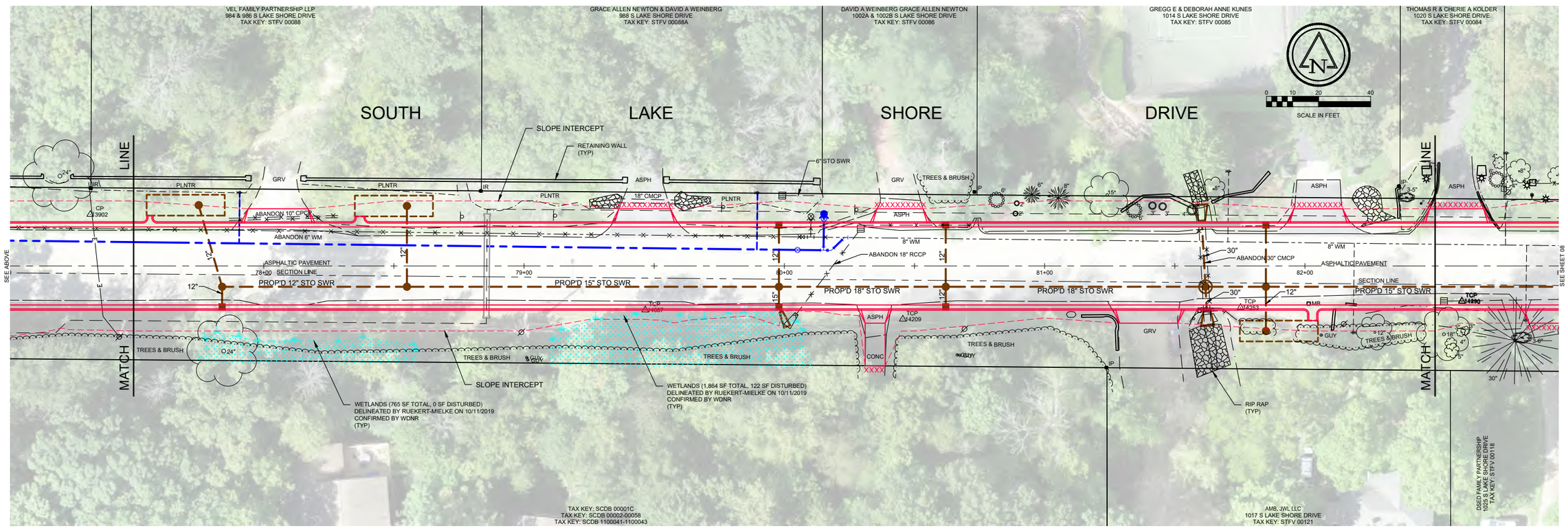

REVISIONS	
7	
6	
5	
4	
3	
2	
1	

TOWN: RANGE: SECTION(s):

Ruekert•Mielke
Waukesha • Kenosha • Madison
Global Water Center • Fox Valley
www.ruekertmielke.com

SOUTH LAKE SHORE DRIVE RECONSTRUCTION

SOUTH LAKE SHORE DRIVE RECONSTRUCTION PLANS

VILLAGE OF FONTANA-ON-GENEVA LAKE
WALWORTH COUNTY, WISCONSIN

© COPYRIGHT 2020
RUEKERT & MIELKE INC.

DESIGNED BY: TRT
DRAFTED BY: AK2
CHECKED BY:
DATE: FEBRUARY 2020
FILE NO.
8119-10020.200

SHEET NO.
08

www.ruekertmielke.com

Feb 27, 2020 2:15pm, PLOTTED BY: AKlueger, SAVED BY: AKlueger
LAYOUT: 08, Tab: Model, Page Setup: 11x17 Plan Sheet, Plotter: 1 RM SQUARE_Full Color.Print;
XREFS: Rpv2234c; Ubasic; Albasic; Cdbs_pmbs; Pubasic; Plan Views; Pmbs/Rb
G:\C3D_2018\8119_Village of Fontana\10020 South Lake Shore Drive Reconstruction\dwg\Zcpi-City Plans-08.dwg

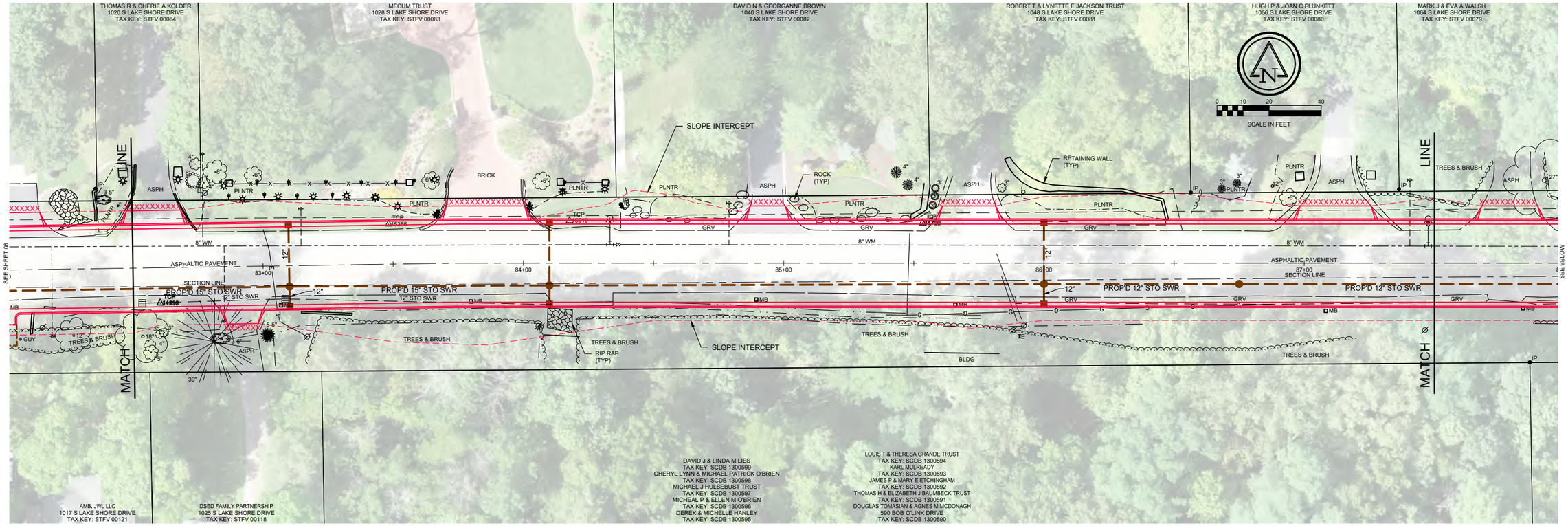

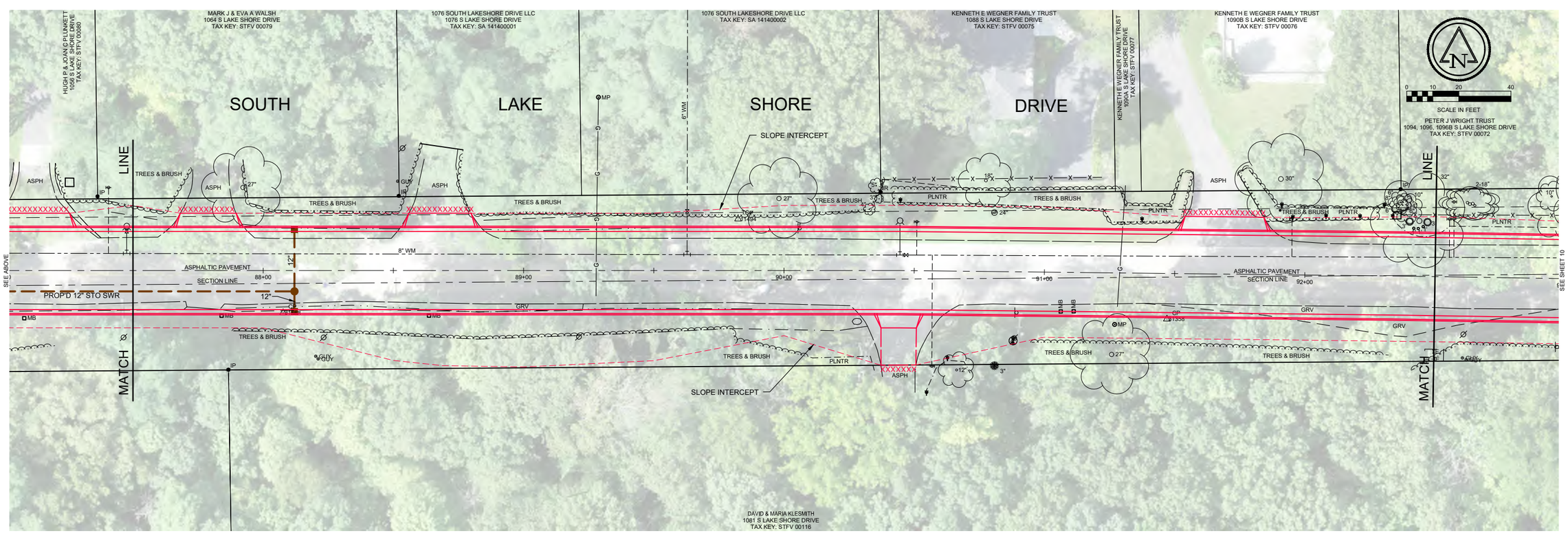

TOWN:	RANGE:
SECTION(s):	

REVISIONS: 1, 2, 3, 4, 5, 6, 7

Ruekert•Mielke
Waukesha • Kenosha • Madison
Global Water Center • Fox Valley
www.ruekertmielke.com

SOUTH LAKE SHORE DRIVE RECONSTRUCTION

SOUTH LAKE SHORE DRIVE RECONSTRUCTION PLANS

VILLAGE OF FONTANA-ON-GENEVA LAKE
WALWORTH COUNTY, WISCONSIN

© COPYRIGHT 2020
RUEKERT & MIELKE INC.

DESIGNED BY: TRT
DRAFTED BY: AK2
CHECKED BY:
DATE: FEBRUARY 2020
FILE NO.
8119-10020.200

SHEET NO.
09

www.ruekertmielke.com

Feb 27, 2020 2:20pm PLOTTED BY: AKlueger SAVED BY: AKlueger
PAGESETUP: 24x36, 1=1, Full Size Plot Area, Plot Offset (0,0), Plot Scale 1=1, RM SQUARE_Full Color-Print;
XREFS: Rev234c; Albasite; Albasite2; Cdbs_pmbs; Pubasite; Plan Views; Pmbs/Bs
G:\C3D_2018\8119_Village of Fontana\10020 South Lake Shore Drive Reconstruction\dwg\Zcpt-City Plans-09.dwg

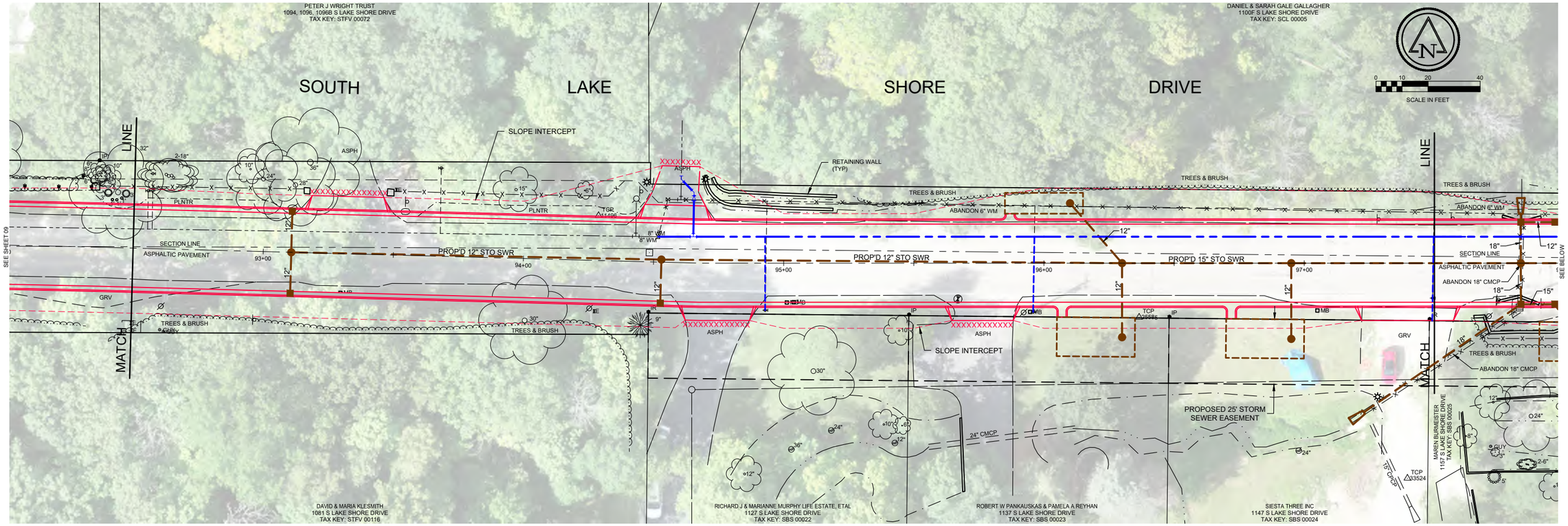

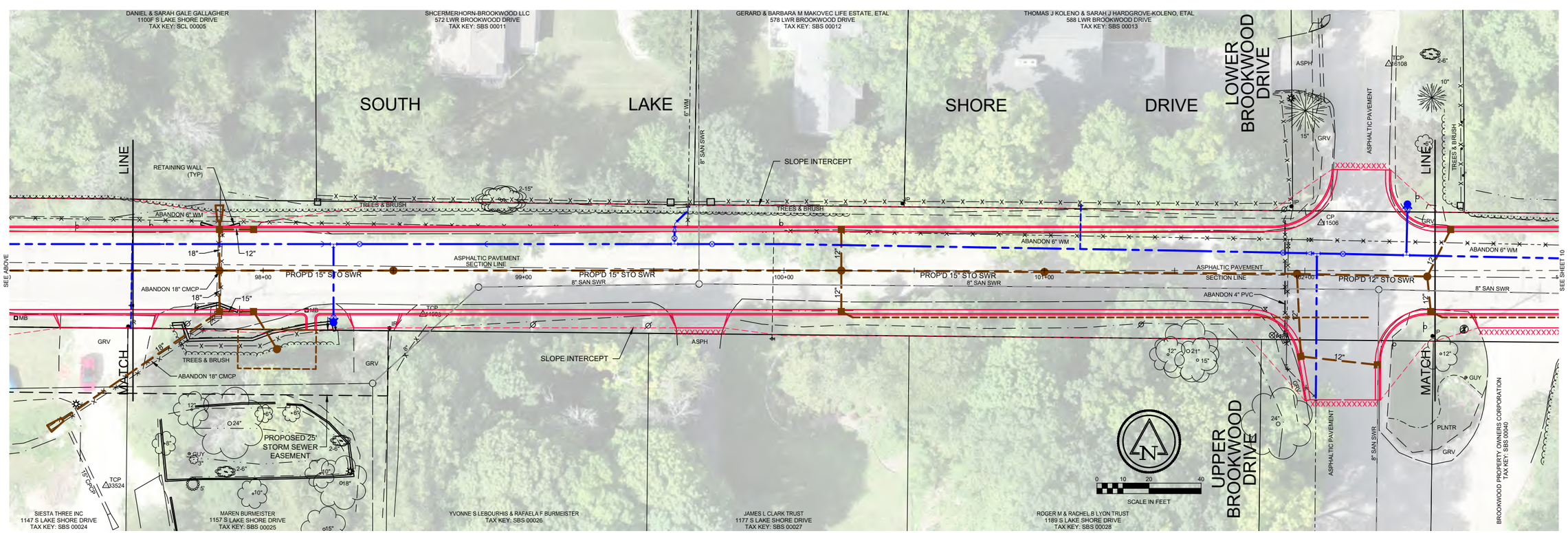

7		
6		
5		
4		
3		
2		
1		
REVISIONS	TOWN:	RANGE: SECTION(s):

Ruekert•Mielke
Waukesha • Kenosha • Madison
Global Water Center • Fox Valley
www.ruekertmielke.com

SOUTH LAKE SHORE DRIVE RECONSTRUCTION

SOUTH LAKE SHORE DRIVE RECONSTRUCTION PLANS

VILLAGE OF FONTANA-ON-GENEVA LAKE
WALWORTH COUNTY, WISCONSIN

© COPYRIGHT 2020
RUEKERT & MIELKE INC.

DESIGNED BY: TRT
DRAFTED BY: AK2
CHECKED BY:
DATE: FEBRUARY 2020
FILE NO. 8119-10020.200

SHEET NO. 10

www.ruekertmielke.com

Feb 27, 2020 2:23pm, PLOTTED BY: AKlueger, SAVED BY: AKlueger
NAME: 2020-8119-10020-SOUTH LAKE SHORE DRIVE RECONSTRUCTION.dwg, Layout: 1 RM SQUARE_Full Color-Print;
XREFS: fpn2234c; Ubasic; Albasic; Cdbs_pmbs; Pubasic; Pubasic; Plan Views
G:\C3D_2018\8119_Village of Fontana\10020 South Lake Shore Drive Reconstruction\dwg\Zcpt-City Plans-10.dwg

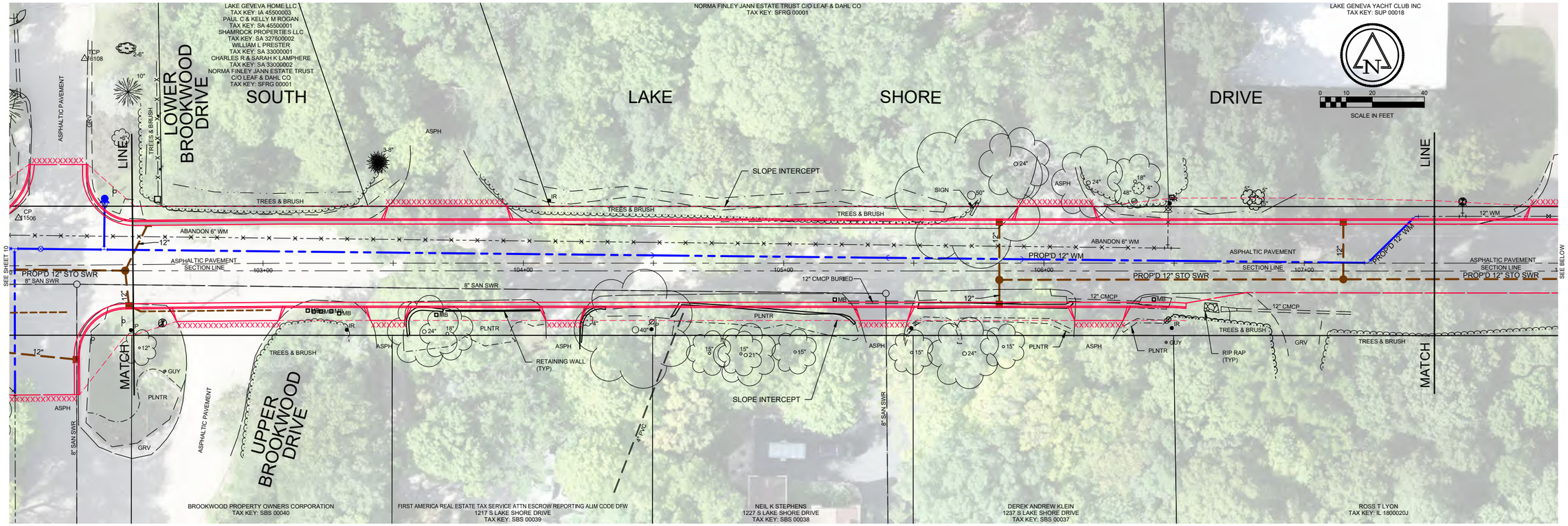

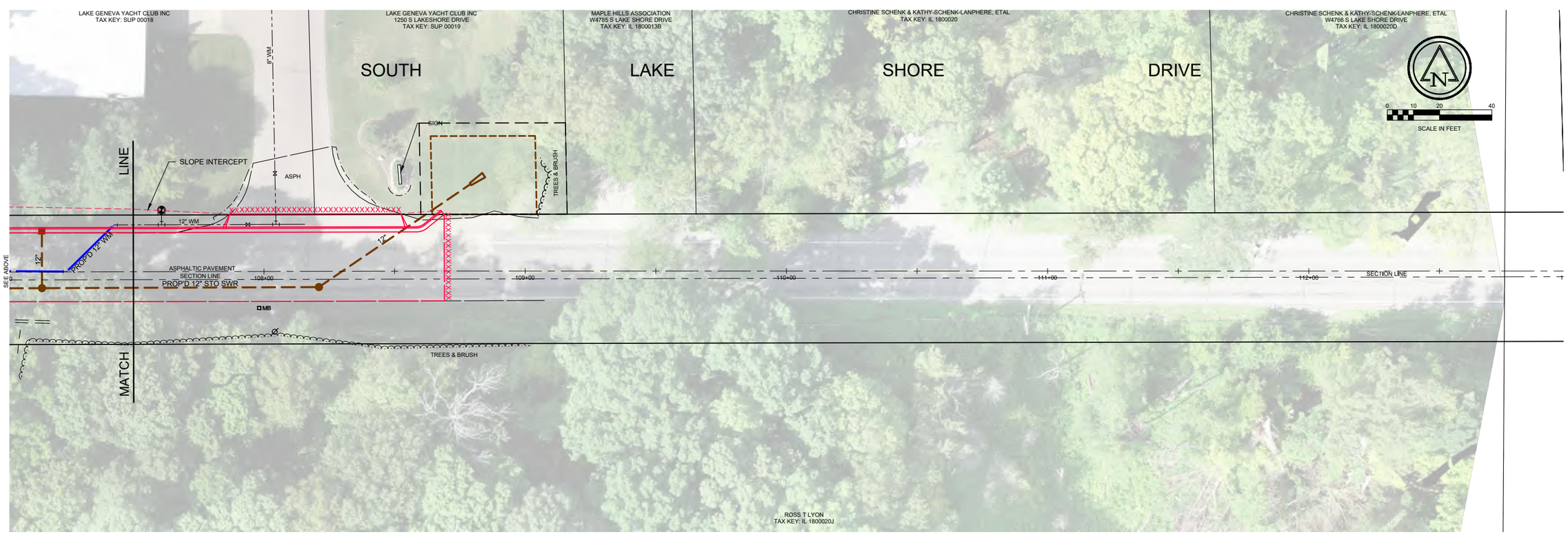

TOWN:	RANGE:
SECTION(s):	

REVISIONS: 1, 2, 3, 4, 5, 6, 7

Ruekert•Mielke
Waukesha • Kenosha • Madison
Global Water Center • Fox Valley
www.ruekertmielke.com

SOUTH LAKE SHORE DRIVE RECONSTRUCTION

SOUTH LAKE SHORE DRIVE RECONSTRUCTION PLANS

VILLAGE OF FONTANA-ON-GENEVA LAKE
WALWORTH COUNTY, WISCONSIN

© COPYRIGHT 2020
RUEKERT & MIELKE INC.

DESIGNED BY: TRT
DRAFTED BY: AK2
CHECKED BY:
DATE: FEBRUARY 2020
FILE NO.
8119-10020.200

SHEET NO.
11

www.ruekertmielke.com

Feb 27, 2020 2:26pm, PLOTTED BY: AKlueger, SAVED BY: AKlueger
WARNING: Plot Scale Unknown, Plot Offset Unknown, Plot Rotation Unknown, RM SQUARE_Full Color-Print;
XREFS: Rev2234c; Ubasic; Albasic; Cdbs_pmbs; Pubasic; Plan Views; Pmbs/Bls
G:\C3D_2018\8119_Village of Fontana\10020 South Lake Shore Drive Reconstruction\dwg\Zcp\-City Plans-11.dwg

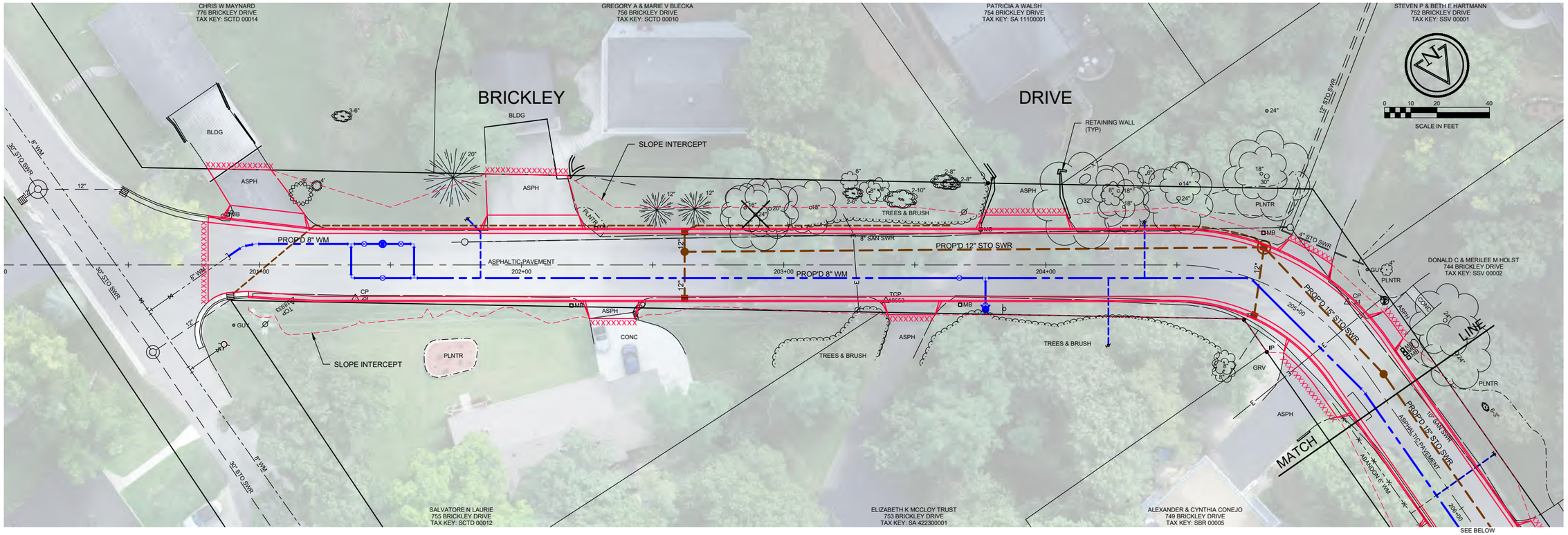

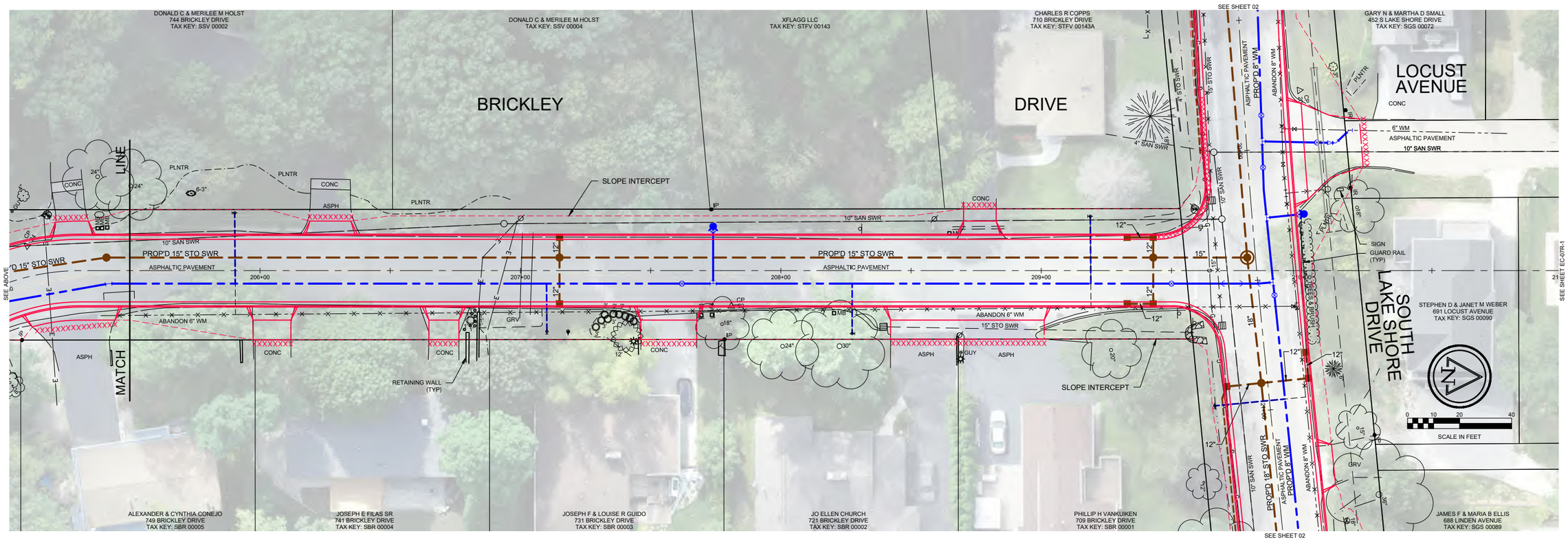

TOWN:	RANGE:
SECTION(s):	

REVISIONS	
7	
6	
5	
4	
3	
2	
1	

Ruekert•Mielke
Waukesha • Kenosha • Madison
Global Water Center • Fox Valley
www.ruekertmielke.com

SOUTH LAKE SHORE DRIVE RECONSTRUCTION

SOUTH LAKE SHORE DRIVE RECONSTRUCTION PLANS

VILLAGE OF FONTANA-ON-GENEVA LAKE
WALWORTH COUNTY, WISCONSIN

© COPYRIGHT 2020
RUEKERT & MIELKE INC.

DESIGNED BY: TRT
DRAFTED BY: AK2
CHECKED BY:
DATE: FEBRUARY 2020
FILE NO.
8119-10020.200

SHEET NO.
12

www.ruekertmielke.com

Feb 27, 2020 2:33pm, PLOTTED BY: AKlueger, SAVED BY:AKlueger
WARNING: Plotted Scale(s) Differ from Drawing Scale(s) ; RM SQUARE_Full Color-Print;
XREFS:fsrv234c; Utbasis; Albasis; Cdbs_pmbs; Pubasis; Plan Views; Pmbs/fbs
G:\C3D_2018\8119_Village of Fontana\10020 South Lake Shore Drive Reconstruction\dwg\Cap-City Plans-12.dwg

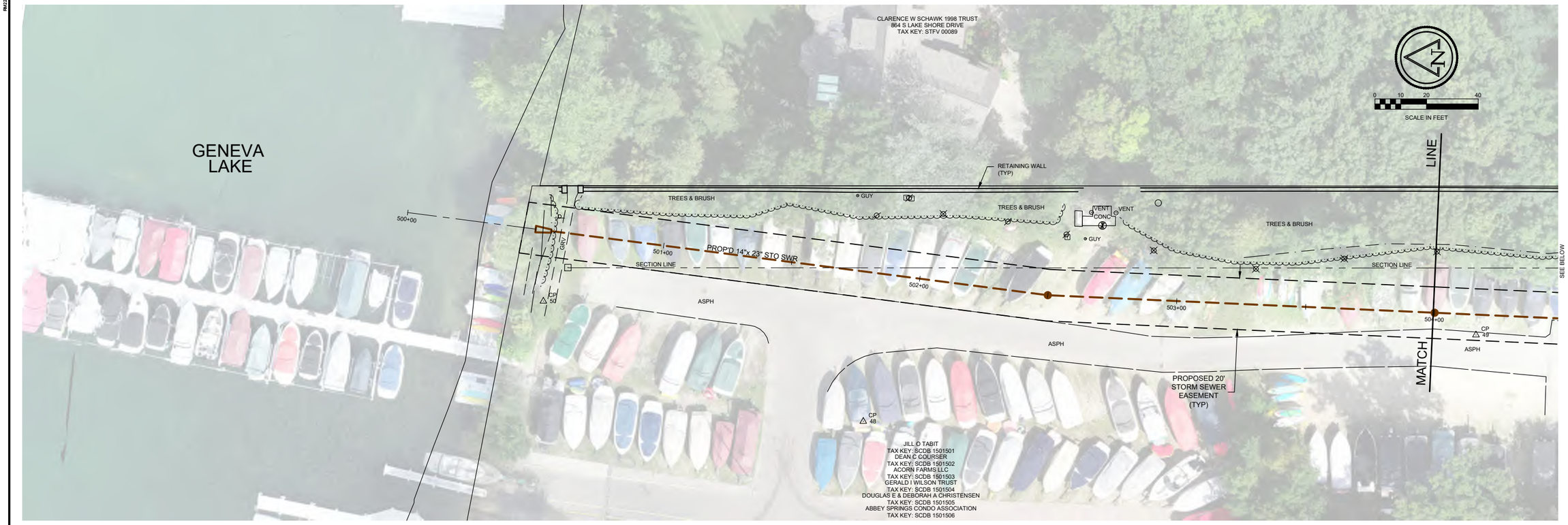

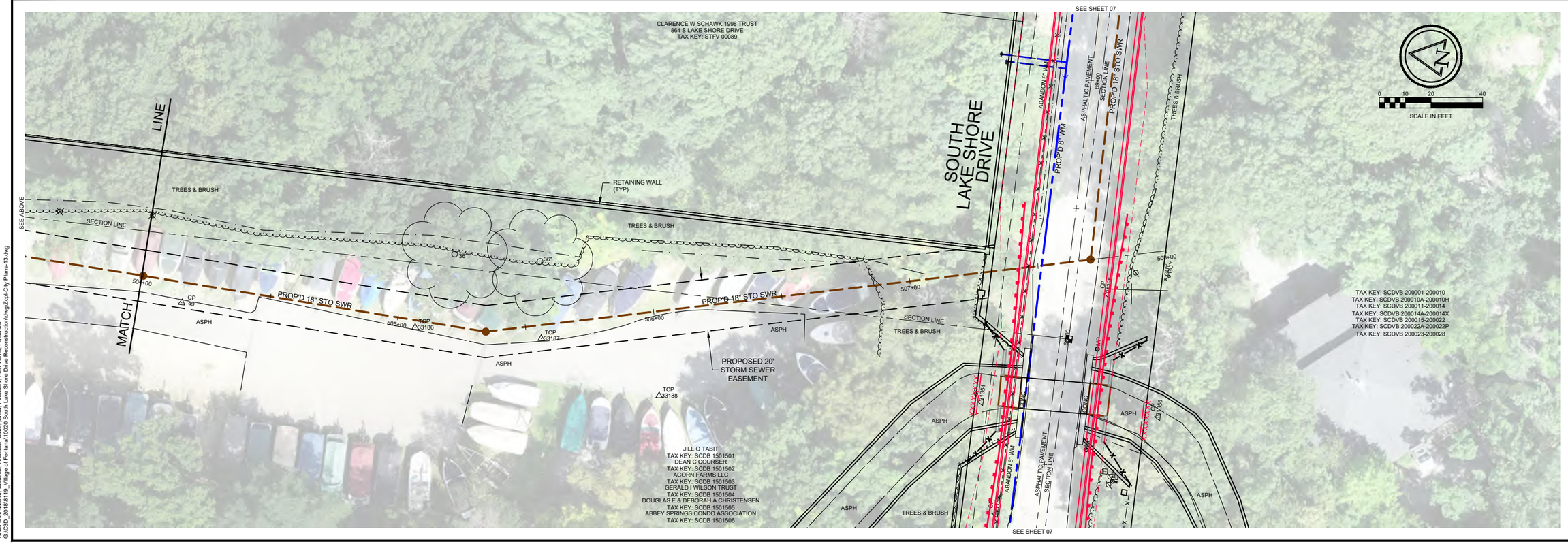

REVISIONS	
7	
6	
5	
4	
3	
2	
1	

TOWN: RANGE: SECTION(s):

Ruekert•Mielke
Waukesha • Kenosha • Madison
Global Water Center • Fox Valley
www.ruekertmielke.com

SOUTH LAKE SHORE DRIVE RECONSTRUCTION

SOUTH LAKE SHORE DRIVE RECONSTRUCTION PLANS

VILLAGE OF FONTANA-ON-GENEVA LAKE
WALWORTH COUNTY, WISCONSIN

© COPYRIGHT 2020
RUEKERT & MIELKE INC.

DESIGNED BY: TRT
DRAFTED BY: AK2
CHECKED BY:
DATE: FEBRUARY 2020
FILE NO.
8119-10020.200

SHEET NO.
13

www.ruekertmielke.com

Feb 27, 2020 2:37pm, PLOTTED BY: AKlueger, SAVED BY:AKlueger
NAD83 2011, US Survey Feet, Grid Scale Factor 0.9996, Rotation 0.0000
XREFS:Rev234c; Albasisc; Albaseb2; Cdbs_pmbs; Pcbasisb2; Plan Views; Pmbsfbs
G:\C3D_2018\8119_Village of Fontana\10020 South Lake Shore Drive Reconstruction\dwg\Zcpl-City Plans-13.dwg